



WVU CYCLING

...just wait 'til mountain bike season



USAC Permit
2008-569

EyeTeeTee - Saturday April 12

USCF-Public

3-3:50 PM Maximum 50 Starters! [Pre-registration ONLY!](#) Start Times TBA.

Collegiate

Starting at 4:00 PM in order of {WB,MD,MC,MB,WA,MA} with 1 min intervals. Exact start times TBA.

There will not be water available at race site.

You must pre-register.

Cost: \$10 / Racer NO PRIZES.

Group Road RACE - Sunday April 13

Race	Time	Distance
MA	8:30 AM	3Laps ~66mi
MB/WA	8:45 AM	2Laps ~48mi
MC	1:00 PM	1Lap ~28mi
MD/WB	1:15 PM	1Lap ~28mi

Cost: \$17 / Racer

Directions to ITT

From **I-68** go West to **I-79N**
Follow **I-79** North into PA
Take PA **Exit 7 (Gerards Fort/Kirby)**
Take a Left after exiting
Follow Kirby/Gerards Fort Road for 1.50 Miles, to a four-way stop
Go straight through the four-way stop
Parking will be on the left, at PENN DOT area

Directions to RR

From **I-68** go West to **I-79N**
Take West Virginia University Exit 155, stay right toward WVU/Star City.
At the stoplight (beside Sheetz), take a left onto Rt. 19 North/7 West.
Follow ~1.5 miles and take a left onto Rt. 7 West.
Continue ~7.5 miles and take a right onto Buckeye Rd.
Cross bridge and Mason- Dixon Park (large red barn) will be on the left about a quarter mile.
Parking is on the left in the gravel lot.

All racers must have a current USAC license or must purchase a 1 Day license for \$10. Pre-registration required for ITT. Road Race is not open to the public. USCF race will be published to USACycling.org. USCF Public race is for training only; no prizes, just results.

USCF ITT Pre-Registration by [BikeReg.com](#) OR hand deliver entry form and payment. (Do not mail, as registration may fill up before we receive letter.)

Lodging-Mention you're with WVU Cycling when reserving for discount. There is a basketball tournament that weekend, so availability is limited.

Comfort Inn(10 rooms held until 4/7)

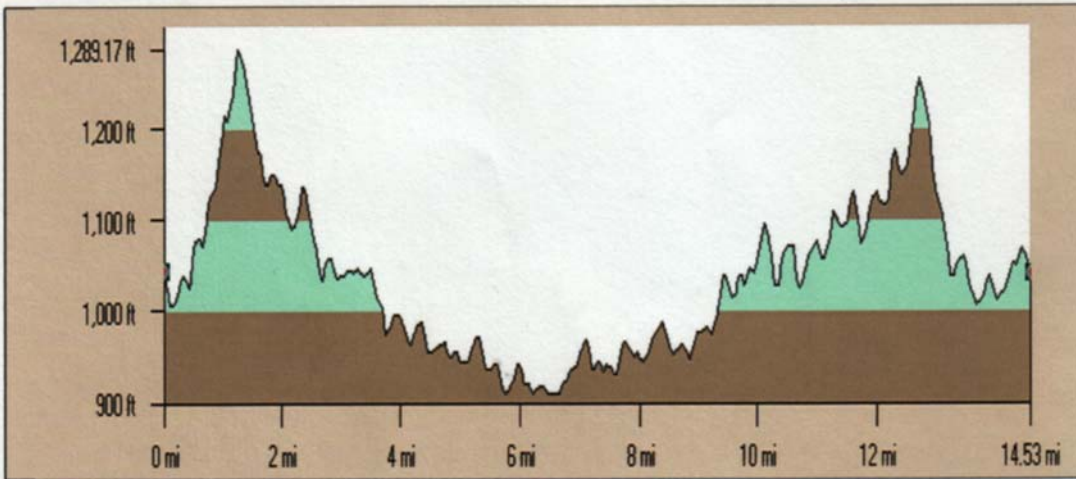
25min from TT and RR
2 Double Beds (Or 1 King) \$65 +tx
225 Comfort Inn Drive, Morgantown, WV 26508
(304) 296-9364
(Located Exit 1 off I68-Google has wrong location)

Econo Lodge

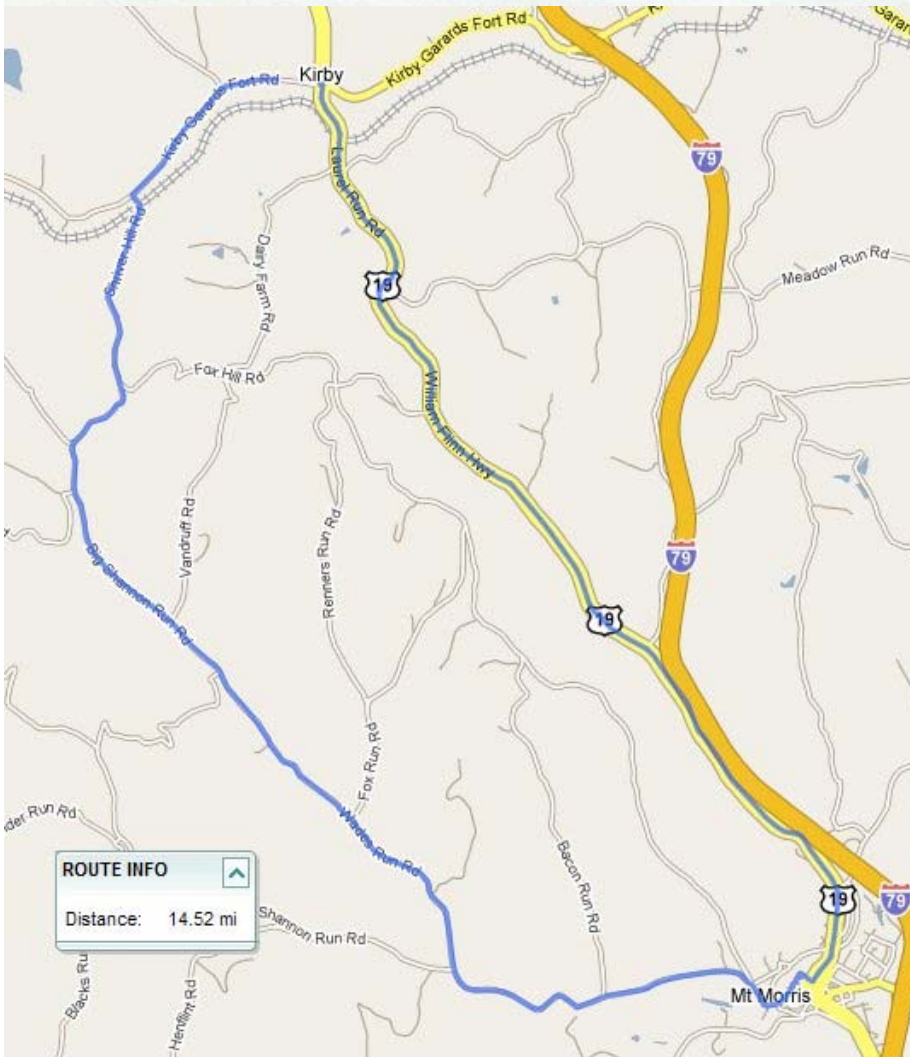
20min from TT and RR
2 Full Beds \$55.80 +tx
3506 Monongahela Blvd., Morgantown 26505
(304) 599-8181
(Located in Star City, just down hill from Coliseum)

TTT Profile and Directions

<http://www.mapmyride.com/ride/united-states/pa/kirby/664546835>



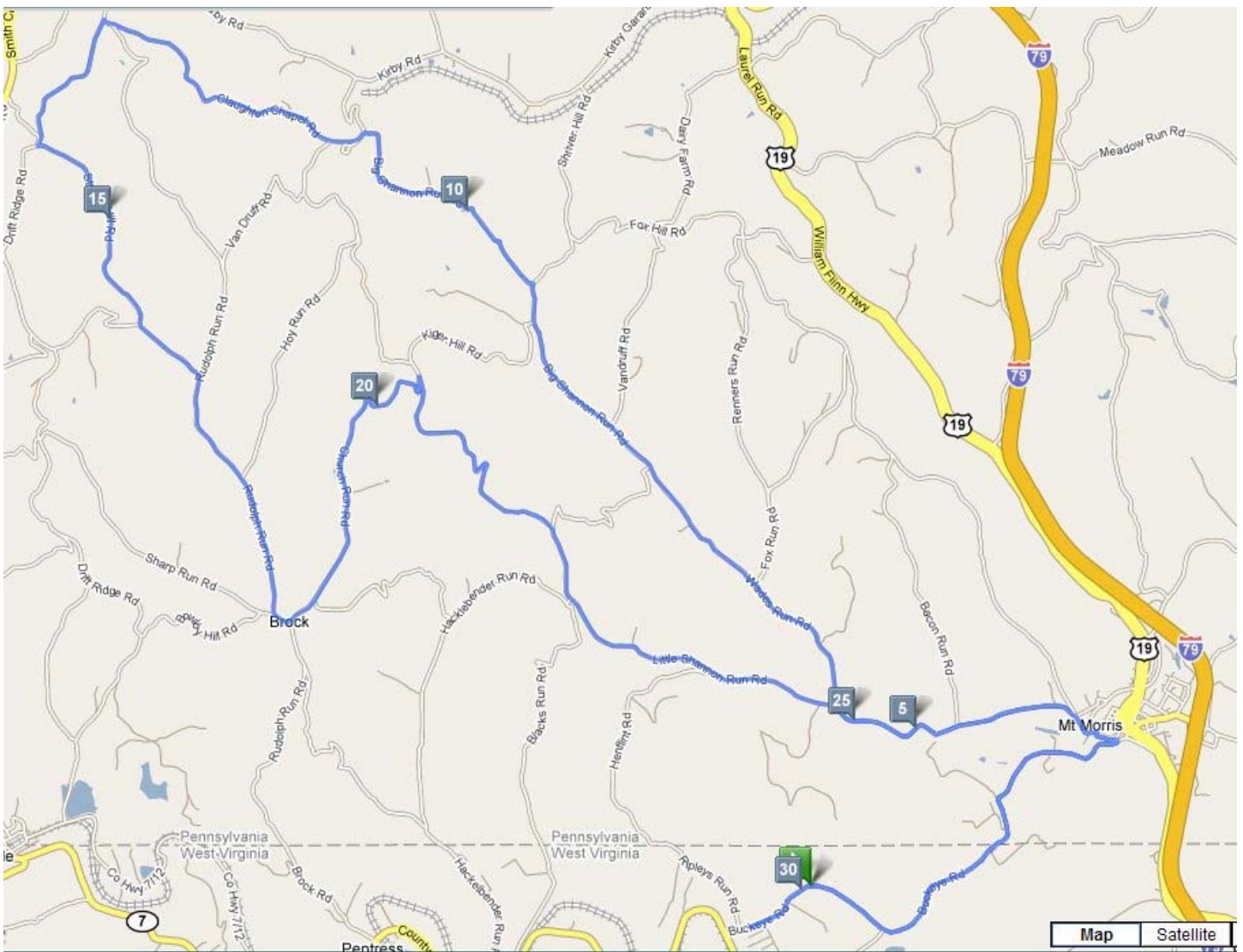
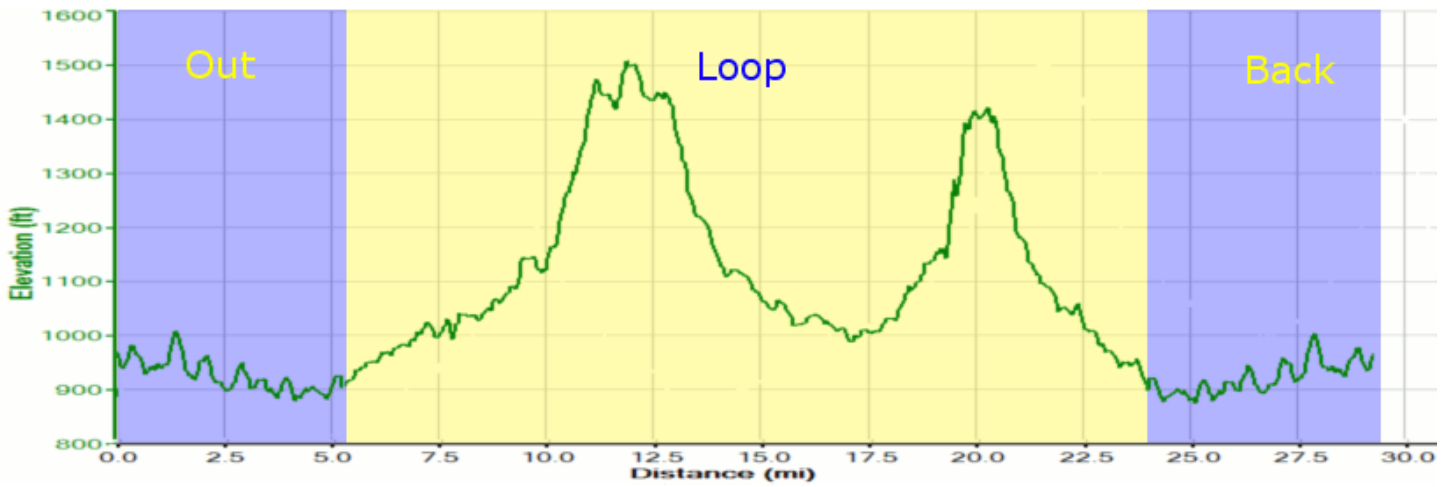
Lin Dist: 14.52 mi	Terr Dist: 14.53 mi	Elev Gain: -3.93 ft	Avg Grade: 3
Grade: 3	Latitude: N39° 46.194'	Longitude: W80° 7.065'	Elev: 1,041.07 ft
Climb Elev: 1,429.81 ft	Desc Elev: 1,433.74 ft	Max. Elev: 1,289.17 ft	Min. Elev: 908.25 ft
Climb Dist: 7.66 mi	Desc Dist: 6.88 mi		



Start at DOT in Kirby, PA	0 miles
Turn right at Laurel Run Rd/Mt Morris Rd/US-19 Continue to follow US-19	0.02 miles
Road turns right at 853/Elm St	5.99 miles
Make immediate left to follow Apple Alley	6.07 miles
Slight right at Big Shannon Run Rd/Wades Run Rd	6.27 miles
Turn left to stay on Big Shannon Run Rd/Wades Run Rd	11.93 miles
Big Shannon Run Rd/Wades Run Rd turns slightly left and becomes 572/Jerry Lemley Rd/Shriver Hill Rd Continue to follow 572/Shriver Hill Rd	11.94 miles
Finish	14.5 miles

RR Profile and Directions

<http://www.mapmyride.com/ride/united-states/wv/morgantown/402025280>



RR Course Directions pg2

Start at Mason-Dixon Park	
Turn left at Big Shannon Run Rd/Wades Run Rd	3.49
Turn left to stay on Big Shannon Run Rd/Wades Run Rd	3.65
Slight left to stay on Big Shannon Run Rd/Wades Run Rd	3.85
[Beginning of Loop]	5.25
Turn left to stay on Big Shannon Run Rd/Wades Run Rd	9.3
Turn left at Claughton Chapel Rd	11.05
Slight right at LR30015/Rudolph Run Rd	13.16
Sharp left at 524/Drift Ridge Rd	13.2
Turn left at Strawn Hill Rd	14.25
Turn right at Rudolph Run Rd	16.35
Turn left to stay on Rudolph Run Rd	18.1
Continue on 536/Church Run Rd	18.21
Turn left to stay on 536/Church Run Rd	18.43
Sharp right at Little Shannon Run Rd	20.5
[Turn left for Next Lap]	24.83
Turn right at Big Shannon Run Rd/Wades Run Rd	24.83
Turn right to stay on Big Shannon Run Rd/Wades Run Rd	26.8
Turn right at 808/Buckeye Rd	26.96
Turn left to stay on 808/Buckeye Rd Continue to follow Buckeye Rd Entering West Virginia	27.97
Finish	